



भारतीय राष्ट्रीय राजमार्ग प्राधिकरण

(सड़क परिवहन और राजमार्ग मंत्रालय)

National Highways Authority of India

(Ministry of Road Transport & Highways)

कार्यालय क्षेत्रीय अधिकारी, आंध्र प्रदेश क्षेत्र

Office of the Regional Officer, Andhra Pradesh Region

प्लॉट.क.२१, टीचर्स कॉलोनी, गुरुनानक नगर मार्ग, विजयवाड़ा-५२० ००८. आंध्र प्रदेश

Plot No.21, Teacher's Colony, Gurunanak Nagar Road, Vijayawada-520 008. A.P.

टेली / Tele : 0866-2483910

फैक्स / Fax : 0866-2474496

ई-मेल / E-mail : rovijayawada@nhai.org
nhairovja@gmail.com



भारतमाला
प्रगति के पथ पर अग्रसर
BHARATMALA
ROAD TO PROSPERITY

Lr.No.NHA/RO-VJA/11045/NOC/2016/376

Dt. 19.02.2020

To,
The Sr. Technical Director,
NIC, Transport Bhawan,
New Delhi- 110001.


Sub: Regional Office - Vijayawada - Permission for laying of Optical Fiber Cable (OFC) of M/s. Vodafone Idea Limited on NH-16 from Km 559.020 to Km 559.240 (220 Mts) of Kothuru Village, Srikakulam District in the State of Andhra Pradesh - Approval Requested - Public comments - Reg.

Sir,

Please find enclosed herewith a proposal of M/s. Vodafone Idea Limited seeking grant of lease for laying of OFC cables from Km 559.020 to Km 559.240 (220 Mts) of Kothuru Village, Srikakulam District in the State of Andhra Pradesh.

As per MORTH guidelines vide letter No. RW/NH-33044/29/2015/S&R® dated 22nd November 2016, the application along with the recommendation of PD, PIU-Visakhapatnam are enclosed herewith with a request to host the same in the Ministry's website for 30 days seeking claims and objections (on grounds of public inconvenience, safety and general public interest), for taking further necessary action.

Yours faithfully,


19.02.2020

(Anil Dixit),

Regional Officer

Encl: As above

Copy to: 1) PD, PIU - Visakhapatnam - for information
2) M/s. Vodafone Idea Limited, #5-9-62, Khan Latif Khan Estates, Opp. Fateh Maidan, Hyderabad - 500001 - for information



भारतीय राष्ट्रीय राजमार्ग प्राधिकरण

(सड़क परिवहन और राजमार्ग मंत्रालय)

National Highways Authority of India

(Ministry of Road Transport & Highways)

कार्यालय क्षेत्रीय अधिकारी, आंध्र प्रदेश क्षेत्र

Office of the Regional Officer, Andhra Pradesh Region

प्लॉट.क्र.२१, टीचर्स कॉलोनी, गुरुनानक नगर मार्ग, विजयवाड़ा-५२० ००८. आंध्र प्रदेश

Plot No.21, Teacher's Colony, Gurunanak Nagar Road, Vijayawada-520 008. A.P.

टेली / Tele : 0866-2483910

फैक्स / Fax : 0866-2474496

ई-मेल / E-mail : rovijayawada@nhai.org
nhairovja@gmail.com



भारतमाला
प्रगति के पथ पर अग्रसर
BHARATMALA
ROAD TO PROSPERITY

Lr.No.NHAI/RO-VJA/11045/NOC/2016/377

Dt. 19.02.2020

INVITATION OF PUBLIC COMMENTS


Sub: Regional Office - Vijayawada - Permission for laying of Optical Fiber Cable (OFC) of M/s. Vodafone Idea Limited on NH-16 from Km 559.020 to Km 559.240 (220 Mts) of Kothuru Village, Srikakulam District in the State of Andhra Pradesh - Public comments - Reg.

The Project Director, PIU - Visakhapatnam submitted a proposal of M/s. Vodafone Idea Limited seeking grant of lease for laying of OFC cables from Km 559.020 to Km 559.240 (220 Mts) of Kothuru Village, Srikakulam District in the State of Andhra Pradesh.

As per MORTH guidelines vide letter No. RW/NH-33044/29/2015/S&R® dated 22nd November 2016, the Highway Administration will put out the application in the Ministry's website for 30 days seeking claims and objections (on grounds of public inconvenience, safety and general public interest).

In view of the above, the comments of public, if any, on the above mentioned proposal is invited on below mentioned address.

Regional Officer - Vijayawada,
National Highways Authority of India,
Plot No.21, Teachers' Colony, Gurunanak Nagar Road,
Vijayawada, Andhra Pradesh. Pin: 520 008.
Email: rovijayawada@nhai.org


19.02.2020
(Anil Dixit),
Regional Officer



भारतीय राष्ट्रीय राजमार्ग प्राधिकरण National Highways Authority of India

(सड़क परिवहन और राजमार्ग मंत्रालय)
(MINISTRY OF ROAD TRANSPORT & HIGHWAYS)

परियोजना कार्यान्वयन इकाई (जि क्यू), भा.रा.रा.पा. एन्क्लेव, कि.मी.2/8 रा.रा.5.,
Project Implementation Unit (GQ), NHA Enclave, KM 2/8 NH-16
हनुमन्तवाका, विशाखपट्टणम - 530 040, ए.पि., भारत
Hanumanthavaka, Visakhapatnam - 530 040, A.P., India



भारतमाला
प्रगति के पथ पर अग्रसर
BHARATMALA
ROAD TO PROSPERITY

दूरभाष / Phone : 0891-2707600
2714119

फाक्स / Fax No. : 0891-2714118
ई-मेल / E-mail : vis@nhai.org

NHAI/12800/PIU-VSP/OFC-VODA/ 2019/ 2637

10.12.2019

To

The Regional Officer,
National Highways Authority of India
Regional Office, Plot No. 21,
Teacher's Colony, Gurunanak Nagar Road,,
VIJAYAWADA - 520 008



Sub: NHAI, PIU, Visakhapatnam - Access Permission for laying of Optical Fiber Cable (OFC) of M/s VODAFONE IDEA Limited on NH-16 at Km 559+020 to Km 559+240 (220 Mts) of Kothuru Village Srikakulam District in the State of Andhra Pradesh - Submission of Proposal - Reg.

- Ref:
1. Letter No. Nil dated 24.08.2019 of M/s VODAFONE IDEA Limited
 2. This office letter No. NHAI/PIU-VSP/IE-TOT/VODAFONE/2019/1688 dated 17.09.2019
 3. Letter No. LION/IE-0819/2019/NHAI-SC-NIP/169 dated 09.10.2019 of the Independent Engineer, M/s LION Engineering Consultants
 4. This office mail dated 07.11.2019
 5. This office mail dated 20.11.2019
 6. Letter No. LION/IE-0819/2019/NHAI-SC-NIP/222 dated 28.11.2019 of the Independent Engineer, M/s LION Engineering Consultants

Sir,

1. Vide reference 01st cited, M/s VODAFONE IDEA limited has submitted a proposal for laying of Optical Fiber Cable (OFC) of M/s VODAFONE IDEA Limited on NH-16 at Km 559+020 to Km 559+240 (220 Mts) of Kothuru Village Srikakulam District in the State of Andhra Pradesh.
2. The ROW details as per the Schedule A of Concession Agreement are 60M i.e., 30M on each side from Km 482.650 to Km 482.870.
3. The Checklist submitted by the Agency is duly verified for relevant information against each item and are found correct as per the requirement.
4. The Independent Engineer vide letter 03rd cited has informed some observations in the submitted methodology and suggested for resubmission of methodology. The revised methodology has been submitted by the agency.

[Contd...2/p]

Building a Nation, Not Just Roads

निगमित कार्यालय : जी-5, एवं.6, सेक्टर-10, द्वारका, नई दिल्ली-110 075. वेब साइट : <http://www.nhai.org>
Corporate Office : G-5 & 6, Sector-10, Dwaraka, NEW DELHI - 110 075, Website : <http://www.nhai.org>

:: 2::

5. The following documents are submitted by the Agency.
- (a) Proposal letter
 - (b) check list (annexure - II)
 - (c) Undertaking on fulfilling of conditions specified by NHAI
 - (d) Undertaking for identification of other cables etc.,
 - (e) Under taking for relocation of cables lines / utilities at their own cost.
 - (f) Indemnity against all damages and claims as per Sl. No. 5.6 of Check List
 - (g) Undertaking for 6 laning
 - (h) Licence agreement
 - (i) Specification Report.
 - (j) Methodology for HDD
 - (k) Methodology for Crossing CD works
6. The proposed site has been inspected and verified and the points listed as per the guidelines prescribed in the MORTH and is hereby certified that all the standard conditions are being fulfilled.
7. Hence, the proposal of M/s M/s VODAFONE IDEA limited seeking permission for laying of Optical Fiber Cable (OFC) of M/s VODAFONE IDEA Limited on NH-16 at Km 559+020 to Km 559+240 (220 Mts) of Kothuru Village Srikakulam District in the State of Andhra Pradesh may be considered and approval may be communicated at an early date.

Yours faithfully,

[P. Siya Sankar]

GM (T) & Project Director

Enclosures:

Proposal in One set

C E R T I F I C A T E

It is certified that the proposal for laying of Optical Fiber Cable (OFC) of M/s VODAFONE IDEA Limited on NH-16 at Km 559+020 to Km 559+240 (220 Mts) of Kothuru Village Srikakulam District in the State of Andhra Pradesh is confirming of all standards as per the MORTH Circular vide letter No. RW/NH-33044/29/2015/S&R(R), dated 22.11.2016.



[N. Hari Krishna]

Dy. General Manager (T)
NHAI, PIU, VISAKHAPATNAM


PROJECT DIRECTOR

Calculation of License Fees & Bank Guarantee Amount

Permission for laying of Optical Fiber Cable (OFC) of M/s VODAFONE IDEA Limited on NH-16 at Km 559.020 to Km 559.240 (220 Mts) of Kothuru Village Srikakulam District in the State of Andhra Pradesh

Sl. No.	Name of Village	Chainage		Length Route Mtrs.	Width	Utilized NH land Area Sq. Mtrs.	Prevailing rate of Land in Rs./Sq. Yard (As per Revenue Records)	Prevailing Circle rate of Land in Rs./Sq.Mtrs. (Rate per Sq. Yard x 1.20)	Amount Rs.	Remarks
		from km	to km							
1	Kothuru	559.020	559.240	220	0.10	22.00	1,320	1,584	34,848	
		Total		220						
Total Amount										
License Fees (Rs./month) = 34848/10*12										
Total License Fees for 5 years = 290*12*5										
Total License Fees payable by M/s VODAFONE IDEA Limited for Laying of OFC ----->										
									17,424	

Performance Bank Guarantee Amount calculation

Amount of Performance Bank Guarantee to be submitted = Total Number of Route Meters x Rs. 100/- per route meter (<=300mm dia / width) i.e. 220 Mtrs. x Rs. 100	22,000
---	--------



[P. Siva Sankar]

GM (T) & Project Director



LION ENGINEERING CONSULTANTS

"Contributing to Building the Infrastructure of the Nation"

Project Office:

Lion Engineering Consultants
Sri Sobha Rani Nilayam, 2nd Floor,
Satyanarayana Nagar, Opp. Durga Temple,
Kushalpuram, Etcherla (Mandal),
Fareedhi Peta (Post), Srikakulam (AP)-532410
Email:
Telephone No:

Letter No. LION/IE-0819/2019/NHAI-SC-NIP/222

Date: 28.11.2019

To

The Project Director,
National Highways Authority of India,
PIU (GQ) NHAI-Enclave,
Km 2/8, Hanumanthavaka, Visakhapatnam - 530040
Phone no: 0891 - 2707600, 2714119, 2714118.



Sub: "Independent Engineer Services for National Highways Stretches under Bundle -1 of Tolling, Operation and Maintenance & Transfer (TOT) Projects in the state of Andhra Pradesh & Gujarat" - (IE Package -3 for the section Icchapuram -Narasannapeta & Puintola - Icchapuram in the state of Andhra Pradesh), - Access permission for laying of optical Fiber Cable (OFC) of M/s VODAFONE IDEA Limited on NH-16 at Km 559+020 to 559+240 (220 mts) of Kothuru Village, Srikakulam District in the state of Andhra Pradesh - Reg.

Ref: - 1. Concessionaire agreement dated:-26.04.2018

2. NHAI/PIU-VSP Email dated:-20.11.2019

3. NHAI/PIU-VSP Email dated:-07.11.2019

4. Our letter No: - LION/IE-0819/2019/NHAI-SC-NIP/169; dated:-09.10.2019

5. NHAI letter No:-NHAI/PIU-VSP/TOT/VODAFONE /2019/1688; Dated:-17.19.2019

Dear Sir,

With reference to the above mentioned subject the submitted methodology is verified and found in order. But calculation of the license fee the laying of optical fiber cable from 559+020 to 559+240 (220 mts) in the section of Visakhapatnam to Icchapuram of NH - 16 by M/s Vodafone Idea Ltd is considering the Calculation part of the excavation is shown as 4cm instead of 10 cm in the cross section.

Hence it is requested to direct the Vodafone Idea Limited to rectify the Calculation part and resubmit the proposals.

This is for your kind information and necessary action.

Thanking You,

Yours sincerely,

For & On Behalf of M/s Lion Engineering Consultants,

Y. Rajkumar Babjee

Y. Rajkumar Babjee 28/11/19
(Team Leader)

Ph:-9491817329

Copy for information: -

1. Corporate Office, Lion Engineering Consultants, Bhopal.

NHAI	PIU	SC-NIP
DGM(T)		
DY.M(T)		
JAO		
PS(M)		
PS(VL)		
PA(RVC)		
ACCTS		
SE		
YP		

28/11

16
03/12



NHAI-PIU VISAKHAPATNAM <nhaipiuvsp@gmail.com>

Fwd:

NHAI-PIU VISAKHAPATNAM <nhaipiuvsp@gmail.com>
To: IE TOTPKG3 <ietotpkg3@liongroup.in>

Wed, Nov 20, 2019 at 2:21 PM

----- Forwarded message -----

From: MVLK INFRA PROJECTS PRIVATE LIMITED VIJAYAWADA <mvlkinfra@gmail.com>

[Quoted text hidden]

[Quoted text hidden]

2 attachments

 **KARAPADU.pdf**
1673K

 **KOTHURU.pdf**
1771K

Methodology for HDD

Name of the Work: Proposal for laying of OFC by M/s.Vodafone Idea Limited in the stretch from Km.559+020 to Km.559+240 in the section of Visakhapatnam to Ichchapuram of NH-16 in the State of Andhra Pradesh.

VODAFONE IDEA LIMITED proposes and submit following methodology for HDD

1. 40mm dia. HDPE OFC Cable line crossing will be run through a casing pipe of 100mm diameter RCC.
2. The depth of the HDD Below ground level is 1.65 meters.
3. Road crossing will be on HDD method below 1.65 meters upto 2.5meters.


Excavation / Drilling:

Proposed Casing RCC Hume pipe drilling with temporary pits of size 3mX 2m X 2.65m as per route plan and detailed HDD drawings (indicating the various dimensions and other details of the HDD) approved by the NHAI representatives. The VODAFONE IDEA LIMITED representatives shall take due care and precautions during drilling to avoid possible damage of other underground/ facilities in the proposed OFC cable Line Crossing route and shall identify the NHAI or all damages and shall be solely responsible for all damages / losses. NHAI shall not be liable for any damages / losses. The VODAFONE IDEA LIMITED representative shall also be responsible for any dewatering of the bore while drilling and installations of water pipes.

Final inspection of HDD lines shall be done jointly by the VODAFONE IDEA LIMITED representative and NHAI representative immediately after completion of HDD work and the VODAFONE IDEA LIMITED representative shall rectify the defects, if any, without any cost to the owner.

Excavation and Backfilling of temporary pits:

VODAFONE IDEA LIMITED will reinstate of excavated temporary pits by refilling the excavated soils to the earlier stage as per the standard specifications.



SPECIFICATION REPORT

Specification to accompaying the estimate towards "License fee" for Laying of Optical Fiber Cable from Km.559+020 to Km.559+240 In the section of Visakhapatnam to Ichchapuram of NH-16 T/E by M/s. Vodafone Idea Limited.

Estimate amount : Rs. 7966.53

The Project Manager, Optical Fiber Cable Projects, Hyderabad vide his letter No : 2018 have requested to issue permission for Laying of Optical Fiber Cable from Km.559+020 to Km.559+240 in the section of Visakhapatnam to Ichchapuram of NH-16 T/E by M/s. Vodafone Idea Limited.

The rate of land abutting NH/SH/ZPP/MPP obtained from the web site of Registration & Stamps Department, Government of Andhra Pradesh is used for calculation of the License fee. The list of Villages/Municipalities falling in the proposed stretch of road, corresponding chainages and breakup of villages wise land rates are as follows:

S.No	Name of the Village/Municipality	Chainage		Total Length	Rate of Land abutting NH	
		from	to		per Sq.Yard	per Sq.m
1	Along NH at Kothuru	559+020	559+240	220	3000	2743.20

The land rate corresponding to the chainage is used for calculation of License fee.

Hence the License estimate is prepared as per MoRTH Circular memo No: RW/NH/33044/29/2015/ S&R (R), dated 22.11.2016.

**Project Director,
NHAI,
Visakhapatnam**

For VODAFONE



Authorized Signatory

(Yogesh Gupta)

#5-9-62, Khan Latif Khan Estates,

Opp. Fateh Maidan, HYDERABAD – 500001

LICENSE FEE ESTIMATE

Name of the Work: Towards License fee for Laying of Optical Fiber Cable from Km.559+020 to Km.559+240 in the section of Visakhapatnam to Ichchapuram of NH-16 T/E by M/s. Vodafone Idea Limited.

Estimate-A

LICENSE FEE CHARGES

S.No.	Description		No. ducts	Measurements			Quatity	Rate	Per	Amount
				L	B	D	Sq.m	per Sq.m	sq.m	
1	2	3	4	5	6	7	8	9	10	
Name of the Work: Towards License fee for Laying of Optical Fiber Cable from Km.559+020 to Km.559+240 in the section of Visakhapatnam to Ichchapuram of NH-16 T/E by M/s. Vodafone Idea Limited.										
1	559+020	559+240	2	220	0.04	-	17.6	2743.20	sq.m	48280.32
										48280.32
License Fee (Rs/Sq.m/Month) = $\frac{48280.32}{10 \times 12} = 402.34$										
License fee for 5 years =							5x12x	402.34	=	24140.4
	Round off									24141
	Total								=	24141
The License fee for Public utilities shall be 33% of the fee prescribed for Industrial Utilities as per point No.5 of MoRTH guidelines vide letter No.RW/NH-330400/29/2015/S&R (R) dated: 22nd Nov' 2016.										7966.53
(Inwords) RUPEES SEVEN HUNDRED NINE HUNDRED SIXTY SIX AND FIFTY THREE PAISE										

Project Director,
NHAI,
Visakhapatnam

For VODAFONE IDEA LIMITED

Authorized Signatory
(Yogesh Gupta)

#5-9-62, Khan Latif Khan Estates,

Opp. Fateh Maidan, HYDERABAD - 500001



Attachment-I

Enclosure to Ministry of Road Transport & Highways letter No. 33044/29/2015/S&R(R)
dated 22.11.2016

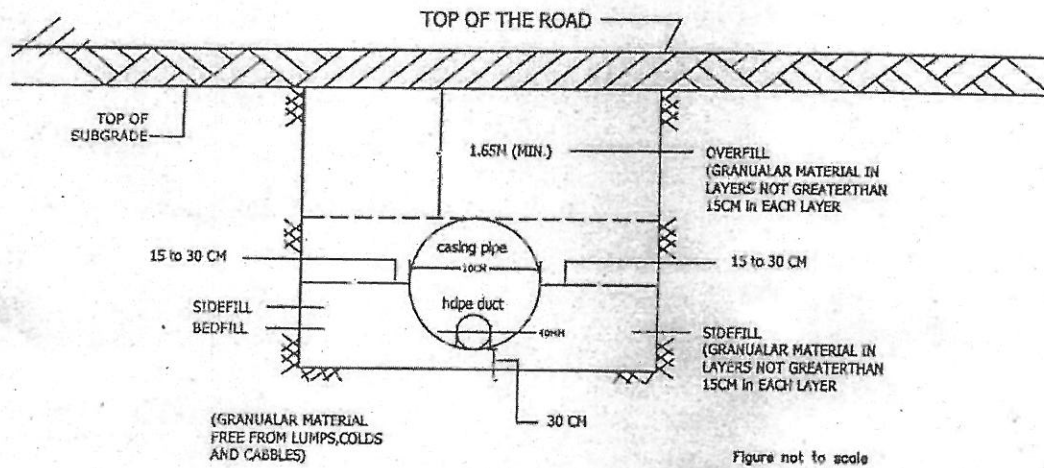


FIGURE-1 INSTALLATION OF PIPES FOR
CROSSING THE ROAD

[Handwritten signature]



Attachment-II

Enclosure to Ministry of Road Transport & Highways letter No. 33044/29/2015/S&R(R)
dated 22.11.2016

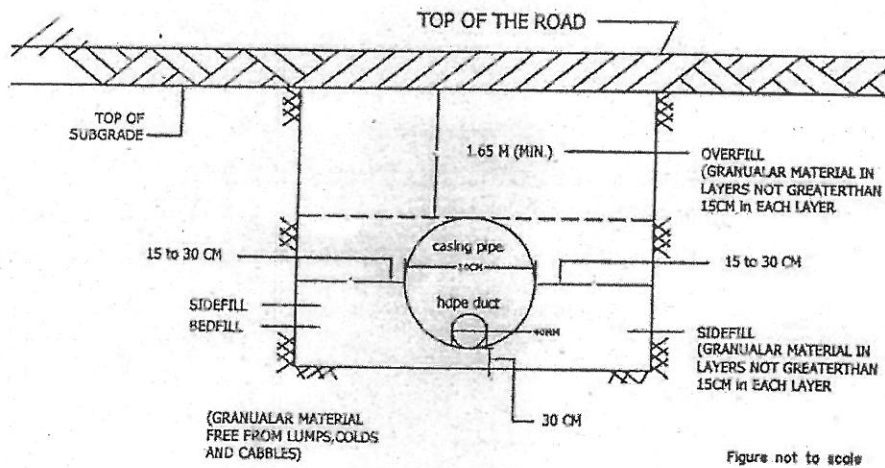



FIGURE-1 INSTALLATION OF PIPES FOR
ALONG THE ROAD

[Handwritten signature]



CHECK - LIST

Check list for getting approval for Laying of Optical fiber cable at Km. 559+020 to Km. 559+240 in the section of Visakhapatnam to Ichchapuram of NH-16 at Kothuru in the State of Andhra Pradesh

- 1) Ministry's Circular No. RW/NH-33044/17/2000-S&R dated 29.09.2000
- 2) NHA's Circular No.NHA/OEC/2k/Vol. II dated 7.11.2000,Which includes the comprehensive guidelines and draft license agreement for laying of OFC cable by private party in the land along National Highway vested with NHA.
- 3) Ministry's Circular No.RW/NH-33044/29/2015/S&R (R) dated 22.11.2016, its is regarding the modification of previous ministry's circular enhancing the amount of performance bank guarantee @ Rs.100/- per route meter in place of earlier rate of Rs.25/- per route meter.

Check list for getting approval for laying of optical fibre cables on NH land

S.NO	Item	Information/Status	Remarks
1	General Information		
1.1	Name and Address of the Applicant	M/s. Vodafone Idea Limited, #5-9-62, Khan Latif Khan Estates, Opp. Fateh Maidan, HYDERABAD – 500001 Ph:9030577777	
1.2	National Highway Number	NH-16	
1.3	State	Andhra Pradesh	
1.4	Location	Kothuru	
1.5	(Chainage in km)	NH-16 at Kothuru from Km. 559+020 to Km. 559+240 (LHS)	
1.6	Length in meters	220 mtrs	
1.7	Width of available ROW		
	(a) Left side from centre line towards increasing chainage/km direction	30.0 mts	
	(b) Right side from centre line towards increasing chainage/km direction	30.0 mts	
1.8	Proposal to lay the cable		
	(a) Left side from centre line towards increasing chainage/km direction	NH-16 from Km. 559+020 to Km. 559+240 (LHS) for a total length of 220 m under NHA/ Division, Visakhapatnam limits	
	(b) Right side from centre line towards increasing chainage/km direction	Nil	
1.9	Proposal to acquire land		
	(a) Left side from center line	NA	
	(b) Right side from center line	NA	



Project Director
National Highways Authority of India
P.I.U. VISAKHAPATNAM

1.10	Whether proposal is in the same side where land is not to be acquired	Yes	
	If not then where to lay the cable	NA	
1.11	Details of already laid services, if any, along the proposed route	BSNL,Airtel and Jio	
1.12	Number of lanes (2/4 / 6/8 lanes) existing	6 Lanes	
1.13	Proposed number of lanes (2 lane with paved shoulders /4/ 6/8 lanes)	-	
1.14	Service road existing or not	Yes	
	If Yes then which side		
	(a) Left side from center line	Yes	
	(b) Right side from center line	Yes	
1.15	Proposed service road		
	(a) Left side from center line	Nil	
	(b) right side from center line	Nil	
1.16	Whether proposal to lay cable is after the service road or between the service road and Main carriage way	OFC shall be laid within the Utility corridor of 2m at the edge of Right of Way after service road	
1.17	The Permission for laying OFC shall be considered for approval / rejection	Approval	
	(i) Where the ROW is more than 45m then the duct cable shall be laid at the edge of right of the way within the utility corridor of 2m width, duly keeping in the view the future widening	YES	
	(ii) where land is yet to be acquired for 4 laning and the position of new carriageway has been decided then the cable shall be laid at the edge of right of way within the utility corridor of 2m width , on that side of existing carriageway where extra land is not proposed to be acquired for 4-laning	YES	
	(iii) Where the widening plan for 4-laning is not yet decided and available ROW is around 30m or less, a judicious decision would need to be taken for permitting the laying of cable	YES	
	(iv) Where ROW is restricted and adequate only to accomodate the carriageway, central verge, shoulders and drains e.g.,Highways in cutting through hilly/rolling terrain), the cable shall be laid clear of the drain	NA	
	(v)Where land strip for utility corridor cannot be conveniently earmarked (available ROW restricted to the toe of the embankment) for laying of cable/ducts, the permission may be be refused.	NA	
1.18	No.of.applicants on the same stretch	1	
1.19	Whether the case of multiple licenses	NA	
1.20	If so furnish a joint implementation programme to lay their respective ducts within stipulated time frame.	NA	
1.21	If crossing of the road involved If Yes it shall only be through trench-less technology	HDD Method	

[Handwritten signature]



[Handwritten signature]
Project Director
National Highway Authority of India
P.U. VISAKHAPATNAM

2	Document /Drawings enclosed with the proposal	Yes	
2.1	Cross section showing the size of trench for open trenching method (Is it normal size 1.6m deep 0.5m wide) should not be greater than 1.2m in width in multiple ducts	Yes	
2.2	Cross section showing the size of pit and location of	Yes	
	Cable for HDD method	Yes	
2.3	Site plan/Route Plan showing the OFC, Chainage, Width of ROW, distance of proposed, cable from the edge of ROW, important mile stone, instructions, Cross Drainage works etc.	Yes	
2.4	Methodology for laying of OFC.	Yes	
2.4.1	Open trenching method. If yes, Methodology of refilling of Trench	No	
2.4.2	Horizontal Directional Drilling (HDD) Method	Yes	
2.4.3	Laying OFC Through CD Works and Method of Laying (Whether to be hung outside parapet)	Yes	
3	Daft License Agreement Signed by two Witness	Yes	
4	Performance Bank Guarantee	Yes	
4.1	Performance BG as per Ministry's circular No.RW/NH-33044/29/2015/S&R (R) dated 22.11.2016 to be obtained @Rs100/- per meter length	On receipt of letter from NHAI Bank Guarantee will be submit if renewal is required	
4.2	Confirmation of BG has been obtained as per NHAI guidelines	NA	
5	Affidavit / Undertaking from the Application for	Enclosed	
5.1	Not to damage to other utility, if damaged then to pay the losses either to NHAI or to the concerned agency	Yes	
5.2	Renewal of Bank Guarantee	Yes	
5.3	Confirming all standard condition of NHAI's guideline	Yes	
5.4	Shifting of OFC as and when required by NHAI	Yes	
5.5	Shifting due to 6 lanning / widening of NH	Yes	
5.6	Indemnity against all damages and claims clause (xxiv)	Yes	
5.7	Traffic movement during laying of OFC to be managed by the applicant	Yes	
5.8	If any claim is raised by the concessionaire then the same has to be paid by the applicant	Yes	
5.9	Certificate for 6 - lanning from the applicant in the following Format "We do undertake that I will relocate service road/approach road/utilities at my own cost notwithstanding the permission granted within such time as be stipulated by NHAI" for Future Four-lanning or any other development."	Enclosed	
6	Power of attorney in favour of authorized signatory	Yes	
7	Copy of DOT licence	Yes	



Project Director
National Highways Authority of India
P.I.U. VISAKHAPATNAM

8	Certificate from the Project Director		
8.1	Certificate for confirming of all standard condition issued vide Ministry Circular No. RW/NH-33044/17/2000-S&R dated 29.9.2000 and NHA/OEC/2k/Vol. II dated 7.11.2000 and Ministry's circular No.RW/NH-33044/29/2015/S&R (R) dated 22.11.2016.	NHAI has to submit	
8.2	Certificate for 4 from PD in the following format (a) Where feasibility is available "I do certify that there will be no hindrance to proposed four-lanning based on the feasibility report considering proposed structures at the said location." (b) In case feasibility report is not available "I do certify that sufficient ROW is available at site for accommodating propodsed four-lanning."	Enclosed	
9	The agreement fee of Rs.1 shall be charged	Enclosed	
10	If NH section proposed to be taken up by NHAI on BOT basis - a clause in para 17 to be inserted in the agreement. "The permitted Highway on which License has been granted as a Right of Way Cable/ Duct has also been granted as a right way to the concessionaire under the concession agreement for up-gradation of(Visakhapatnam to Ichchapuram Section from Km.559+020 to Km.559+240 of NH No: 16) and therefore, the licensee shall honour the same.	Enclosed	
11	Who will supervise the work of laying of OFC	M/s.Vodafone Idea Limited	
12	Who will ensure that the defects in road portion after laying of OFC are corrected and if not corrected then what action will be taken	NHAI	
13	Who will pay the claims for damages done / disruption in working of Concessionaire if asked by the Concessionaire.	Vodafone Idea Limited Contractor	
14	A Certificate from PD that he will entre the proposed permission in the prescribed proforma (copy enclosed) issued vide Ministry Circular No.RW/NH-33044/29/2015/S&R (R) dated 22.11.2016.	NHAI has to submit	
15	if any previous approval is accorded for laying of cable then photocopy of register of records of permissions accorded as maintained by PD (as per Ministry Circular No.RW/NH-33044/29/2015/S&R (R) dated 22.11.2016) as referred in para 13 above is enclosed or not.	renewal	

15/1



Project Director
National Highways Authority of India
P.U. VISAKHAPATNAM